


Pueblo Mountain Park

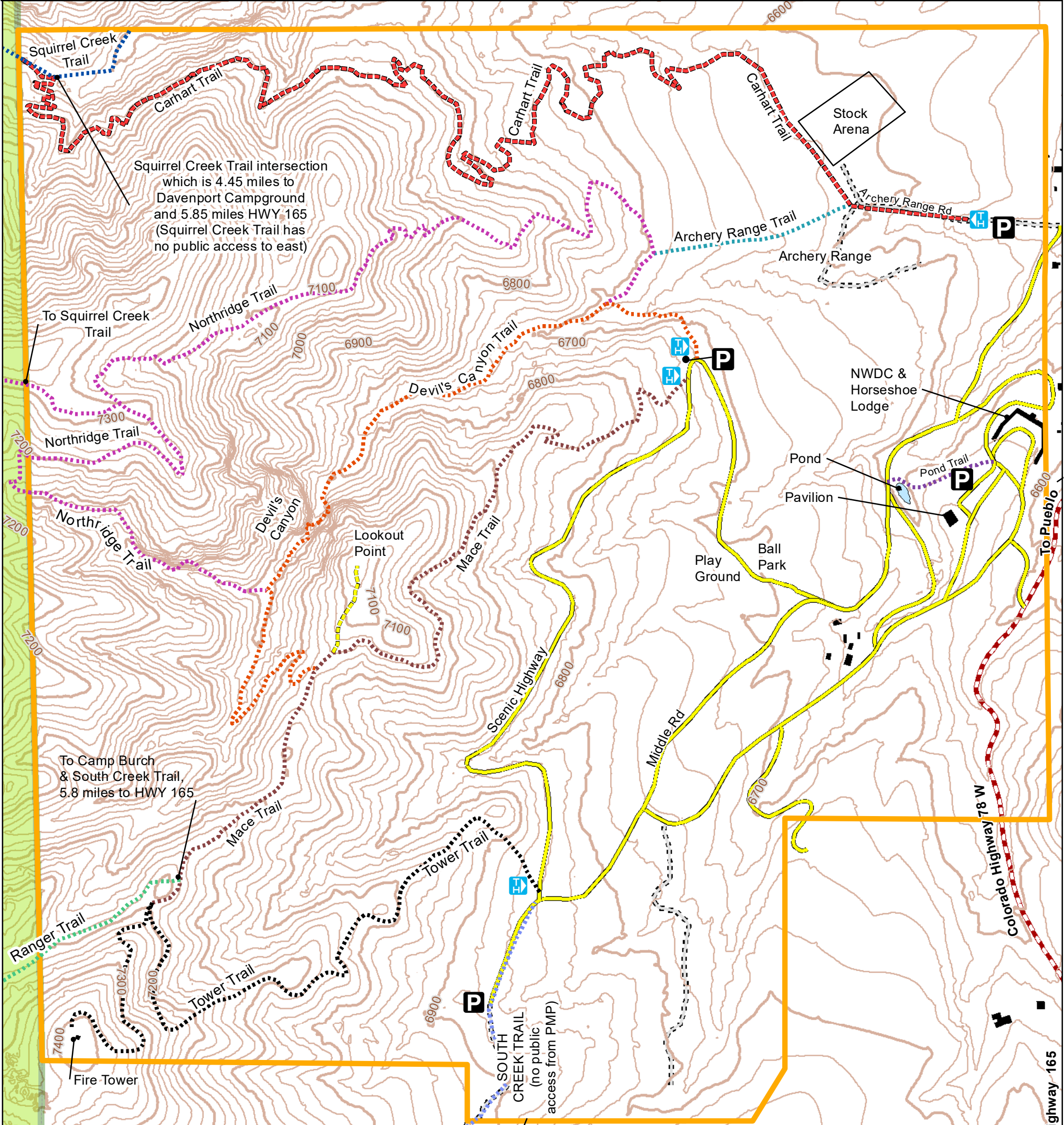



NATURE & WILDLIFE
DISCOVERY
CENTER

SCALE



N



**TRAIL USAGE: Carhart Trail - Foot and Bicycle only;
All Other Trails - Foot and Horse Only; No Motorized Vehicles on Any Trails.**

TRAIL LENGTHS

- Archery Range Trail 0.2 mi.
- Lookout Point Trail 0.1 mi.
- Pond Trail 0.1 mi
- Tower Trail 1.06 mi.
- Carhart Mtn. Bike Trail 1.8 mi.
- Northridge Trail 2.2 mi.
- Devil's Canyon Trail 0.95 mi.
- Mace Trail 1.27 mi.
- Ranger Trail 0.52 mi.

MAP KEY

- P** Parking
- TH** Trail Head
- Highway
- Roads
- Park Roads
- Secondary Park Roads
- 100' Contours
- 20' Contours
- Building Footprints
- San Isabel Nat'l Forest Bndry
- Pueblo Mountain Park Boundary

To CO Highway 165

To Pueblo

To Squirrel Creek Trail

To Camp Burch & South Creek Trail, 5.8 miles to HWY 165

Squirrel Creek Trail intersection which is 4.45 miles to Davenport Campground and 5.85 miles HWY 165 (Squirrel Creek Trail has no public access to east)

SOUTH CREEK TRAIL
(no public access from PMP)